

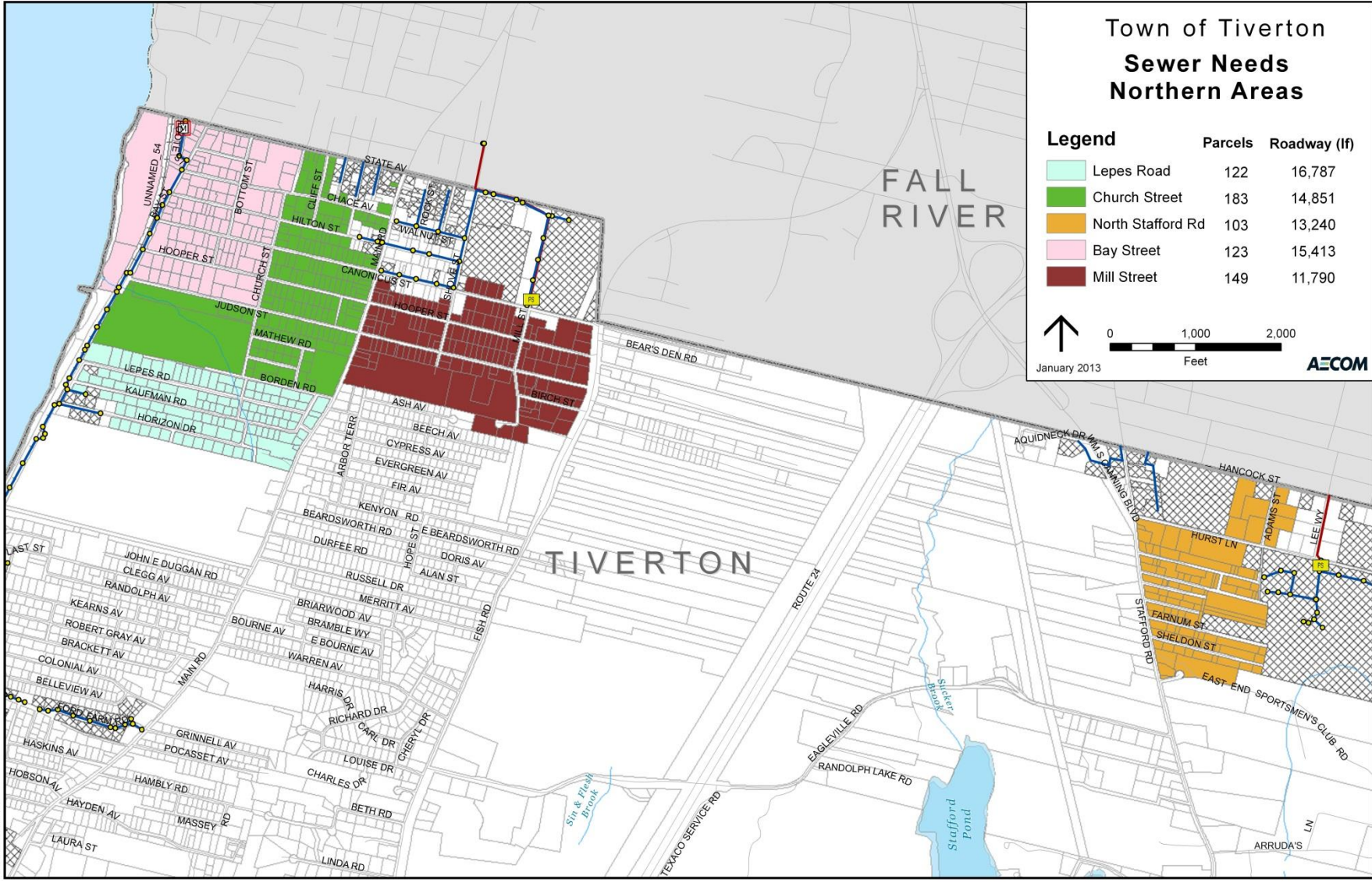


# Town of Tiverton Sewer Needs Northern Areas

Legend	Parcels	Roadway (lf)
<span style="display:inline-block; width:15px; height:10px; background-color:lightgreen; border:1px solid black;"></span> Lepes Road	122	16,787
<span style="display:inline-block; width:15px; height:10px; background-color:limegreen; border:1px solid black;"></span> Church Street	183	14,851
<span style="display:inline-block; width:15px; height:10px; background-color:orange; border:1px solid black;"></span> North Stafford Rd	103	13,240
<span style="display:inline-block; width:15px; height:10px; background-color:lightpink; border:1px solid black;"></span> Bay Street	123	15,413
<span style="display:inline-block; width:15px; height:10px; background-color:darkred; border:1px solid black;"></span> Mill Street	149	11,790



  
 January 2013 **AECOM**



L:\work\16027377 - Tiverton\PROJ\5400 TECHNICAL INFORMATION AND TECHNICAL DISCIPLINE FILES\401 GIS\MapNeeds Areas - Robert Grey.mxd  
 12/10/2012 10:46:45 AM